

File Number 149A-SL-186162-1A8

Field Office Acquiring Evidence SL

Serial # of Originating Document _____

Date Received 10-16-2000

From MSHP
(Name of Contributor/Interviewee)

(Address)

(City and State)

By

To Be Returned Yes No

Receipt Given Yes No

Grand Jury Material - Disseminate Only Pursuant to Rule 6 (e)
Federal Rules of Criminal Procedure

Yes No

Federal Taxpayer Information (FTI)

Yes No

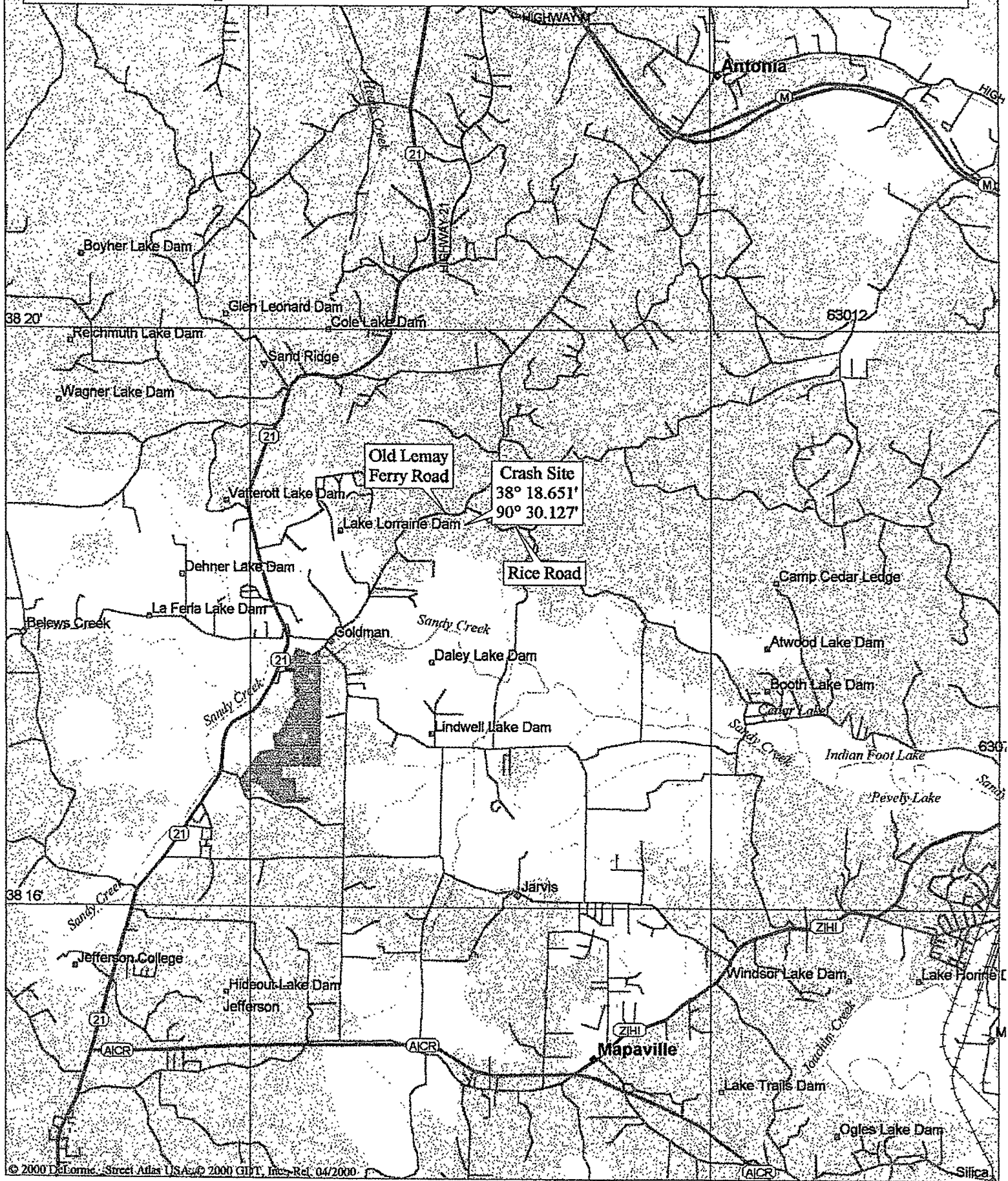
Reference: _____
(Communication Enclosing Material)

Description: Original notes re interview of

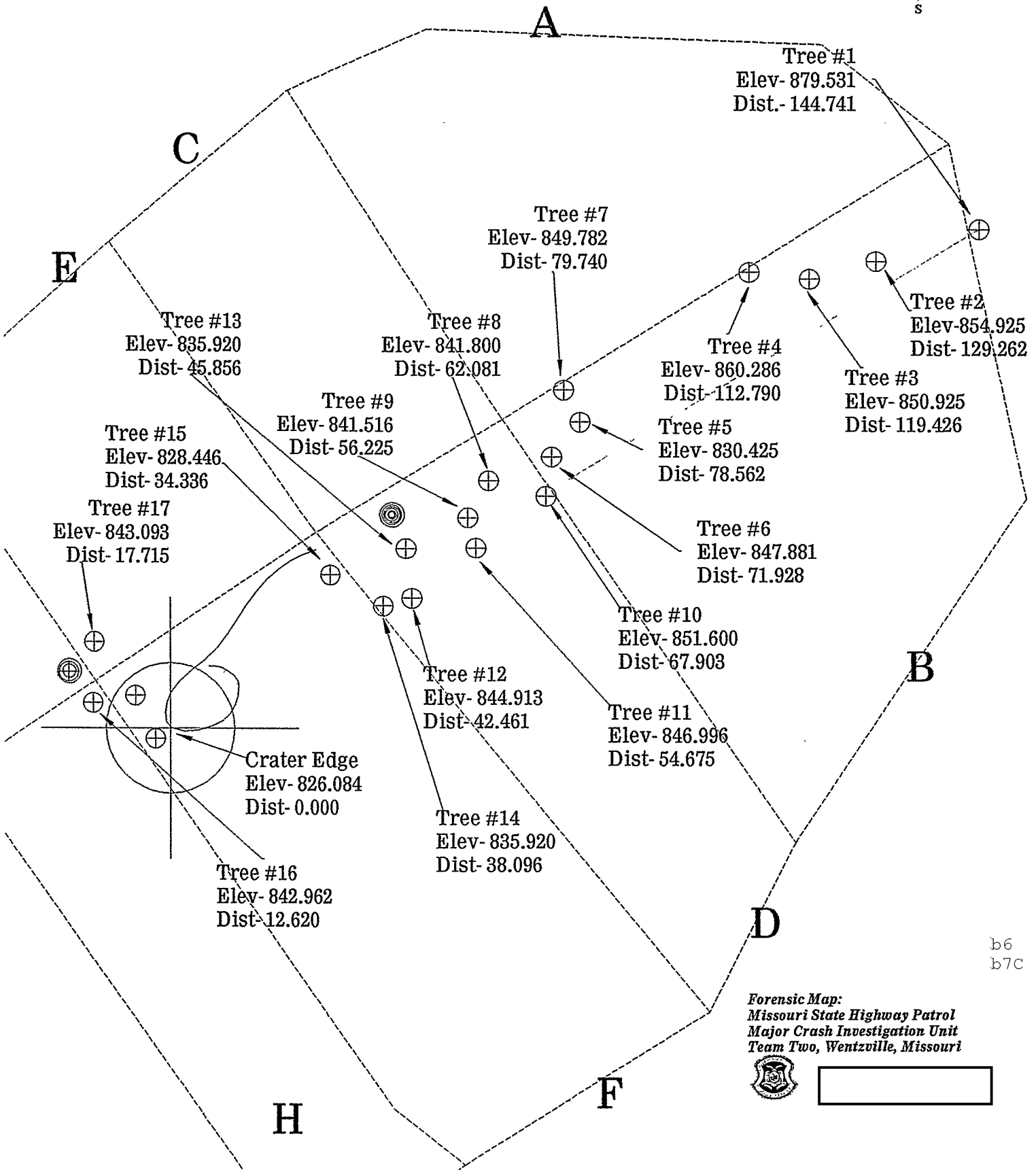
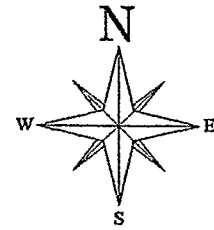
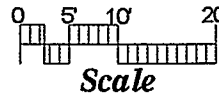
MAP OF TREE STRIKES, AIRCRAFT DEBRIS

b6
b7c

Area Map- Location of Governor Carnahan's Plane Crash



Map of Tree Strikes
Crash of Governor Carnahan's Plane
October 16, 2000
Jefferson County, Missouri



b6
b7C

Forensic Map:
Missouri State Highway Patrol
Major Crash Investigation Unit
Team Two, Wentzville, Missouri

